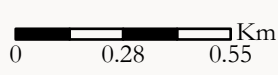




Wehle Land Conservation Center Trail Map

- | | |
|---|---|
| <ul style="list-style-type: none"> Horse and Hiking Trails Bottomland Cut-off Trail The Pines Trail Hiking Trails Only Hiking Trailhead Loops Alligator Lake Nature Trail | <ul style="list-style-type: none"> Creek Creek Crossing (No Bridge) Gravel Road Powerline ROW Barbour County Wildlife Management Area Property Boundary |
|---|---|



4819 Pleasant Hill Rd., Midway, AL 36053
 phone: (334) 529-3003
 email: dcnr.wlccmidway@dcnr.alabama.gov
 website: alabamaforeverwild.com/wehle-tract